



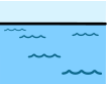

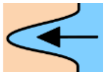










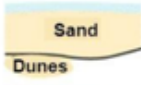
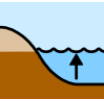

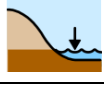
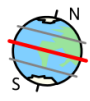








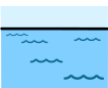
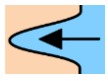





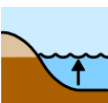
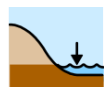

Year 2. Summer 2. Geography – Seas and Oceans

Vocabulary			Knowledge	
coast	A large area of land along the sea edge.			There are sandy beaches and pebble beaches depending on the strength of the waves. The sand and pebbles on a beach have been created by the water hitting land and eroding it.
coastline	A specific line that marks the boundary where the land meets the seawater.			The sea moves in waves and tides bring the sea further into the land.
oceans	The saltwater that covers most of the Earth's surface. There are five oceans.			The tides are caused by the Moon going around the Earth which pulls the sea via a force called gravity.
sea	A part of an ocean where it is close to the land.			Harbours can be natural and therefore a physical feature, or man-made and therefore a human feature where ships dock.
cliff	Steep drops where the land meets the ocean.			Locations along the coast are often where people go on holiday as many people enjoy relaxing on the beach and visiting coastal features such as cliffs and coastal villages. They enjoy activities such as swimming, diving and boat trips.
beach	The area of land where the land meets the sea.			Popular coastal locations in the United Kingdom include Clacton-on-Sea, Brighton, Bournemouth, Blackpool and Newquay.
port	Man-made buildings where cargo from ships and boats can be loaded or unloaded.			A popular Australian coastal location is: Byron Bay on the Gold Coast.
lighthouse	A tall building with a bright light which shines a light to help protect ships and boats from crashing into cliffs or rocks.			Maps are images of an area, to help you know where things are.
tides	How far the sea in the form of waves come onto the land.			Maps use a key and that use specific images that relate to specific objects.
high tide	Where the sea is the closest to the coast.			There is often a compass on a map which will show the 4 main compass points: North, South, East and West.
low tide	Where the sea is furthest away from the coast.			North refers to moving towards the top of the Earth; south refers to moving to the bottom of the Earth; east refers to moving right; and west refers to moving left.
erode	Areas where something is worn away by something else, for example, rocks by the sea.			

Quizzing		Quiz at home
Ask your partner the questions below. Can they find the correct answer on the right-hand side?		Ask your adult to look at the KO.
What is the ocean near land called?	holidays	Quiz them using the vocabulary and knowledge section or the quiz questions. <ul style="list-style-type: none"> • Can they beat your score? • Can they score more than 5? 10? 
How many oceans are there?	human	
What is a steep drop where the land meets the sea called?	England	
Are ports human or physical features along the coast?	seas	
What erodes the coastline?	Australia	
What do people like doing at the seaside?	five	
In which country is Byron Bay?	cliff	
In which country is Newquay?	waves	
BIG Questions		Beat the Adult
1. What type of water is the sea? 2. Are all harbours manmade – human features? 3. Why do we have maps? 4. What causes the tides and their waves to form? 5. Are all beaches the same? What different materials can they be made of? Why? 6. Why do maps usually have a compass?		Your teacher can give 10 facts in 3 minutes about this topic. How many can you give to your partner? 
Challenge		Word search – Can you find all the words?
This is a map of the United Kingdom. It is made up of one large island and many around the coast. You may need an atlas or a map to guide you. 		<div style="border: 1px solid black; padding: 10px; width: fit-content; margin: 0 auto;"> <p>o p s l v a l o w t i d e y m a p w</p> <p>w o y i k p p b x y b j t n f r g a</p> <p>p c a g t z h b f h a r b o u r a v</p> <p>b o c h j r j i d n m k y j q y n e</p> <p>l a h t r m s k g k s t m n b s b s</p> <p>f s o h x o s e a h t c l i f f w i</p> <p>j t w o b o i c n p t g f x e p h y</p> <p>x l g u e n f w o x l i k z r o s j</p> <p>l i z s a g s p u a h e d q o r m b</p> <p>a n q e c r u o k p s p q e d t b p</p> <p>k e o t h j b v f u l t j k e y j b</p> <p>o g i o c e a n z d e u t p c a m y</p> </div> <div style="margin-top: 20px;"> <p>beach cliff coast</p> <p>coastline erode</p> <p>harbour high tide</p> <p>lighthouse low tide</p> <p>map moon ocean</p> <p>port sea waves</p> </div>
i. Label the four countries of the United Kingdom. ii. Locate and label the capital city, London. iii. Label the ocean. iv. Label the seas that surround our islands. BIG CHALLENGE v. Label the three grey shaded areas.		





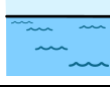




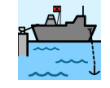

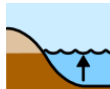
Write the definition for each of the following words

Vocabulary

coast		
coastline		
oceans		
sea		
cliff		
beach		
port		
lighthouse		
tides		
high tide		
low tide		
erode		

Write the vocabulary word for each definition

Vocabulary

lighthouse	A tall building with a bright _____ which shines a light to help protect ships and boats from crashing into cliffs or rocks.	
cliff	Steep _____ where the land meets the ocean.	
coast	A large area of land along the _____ edge.	
coastline	A specific line that marks the boundary where the land meets the _____.	
oceans	Saltwater that covers most of the Earth's surface. There are _____ oceans.	
sea	A part of an _____ where it is close to the land.	
low tide	Where the sea is _____ away from the coast.	
erode	Areas where something is worn away by something else, for example, _____ by the sea.	
beach	The area of _____ where the land meets the sea.	
port	Man-made buildings where _____ from ships and boats can be _____ or unloaded.	
tides	How far the sea in the form of _____ come onto the land.	
high tide	Where the sea is the _____ to the coast.	

Enquiry

St Ives - Cornwall

This is the seaside town of St Ives in Cornwall. Lots of people go here for their holidays.
 Look at map A. This is of St Ives and the surrounding area along the coast.
 Look at the map symbols that have been used and make a key.

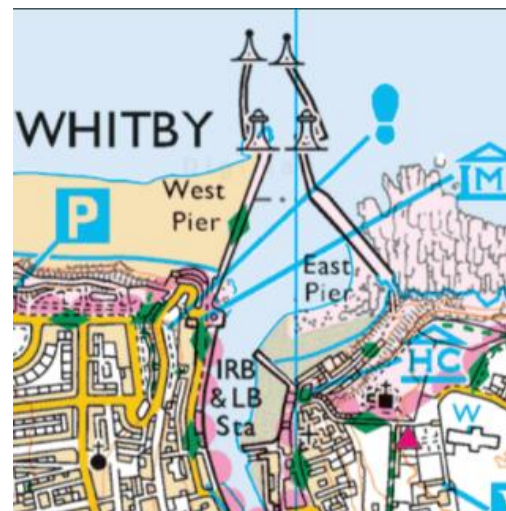



Aerial Views


Look at map B, which shows a larger area. Where do you think the cliffs are?
 On the beaches there are blue lines.
 What do you think this represents?
 What jobs and industries do you think this town has? Why?



Here is a map of Whitby.
 Here is a photograph of the harbour with the light houses.
 Where do you think the photographer was standing when they took the picture? Why?














Look at map B.
 Here are three aerial views of the map.
 You can see the beaches, cliffs, the sea, roads and woodlands.
 Try and locate the areas that these four aerial photographs are from.



Knowledge

Knowledge

	Popular coastal locations in the United Kingdom include Clacton-on-Sea, _____, Bournemouth, Blackpool and Newquay.
	Locations along the coast are often where people go on _____ as many people enjoy relaxing on the beach and visiting coastal features such as cliffs and coastal villages. They enjoy activities such as _____, diving and boat trips.
	Maps use a _____ and that use specific images that relate to specific objects.
	The sea moves in _____ and tides bring the sea further into the land.
	There is often a _____ on a map which will show the 4 main compass points: North, _____, East and West.
	The tides are caused by the _____ going around the _____ which pulls the sea via a force called gravity.
	Harbours can be natural and therefore a _____ feature, or man-made and therefore a _____ feature where ships dock.
	A popular Australian coastal location is: _____ Bay on the _____ Coast.
	North refers to moving towards the _____ of the Earth; south refers to moving to the bottom of the Earth; east refers to moving _____; and west refers to moving left.
	There are _____ beaches and pebble beaches, depending on the strength of the waves. The sand and pebbles on a beach have been created by the water hitting land and _____ it.
	Maps are _____ of an area, to help you know where things are.