





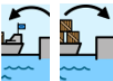

















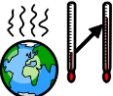













Year 6. Summer 2. **Geography – A Comparison of the United Kingdom, Mexico and France**

Vocabulary			Knowledge	
subtropical	The areas bordering the tropics or separating the tropic regions from the temperate ones.			The UK and France are both in the temperate climate zone. Mexico is in a tropical, subtropical and temperate climate zone, with deserts and rainforests.
land border	The political boundary that separates countries, states or geographical areas that have different leaders.			The UK, France and Mexico are countries located in either the continent of Europe or the southern part of the North American continental plate.
economy	The process by which goods and services are produced, sold and brought in a country or region.			The capital cities of UK are <b>London</b> , Edinburgh, Cardiff and Belfast, Paris is the capital of France and Mexico City is the capital of Mexico.
exporting	The selling of goods and services from one country to another, however <b>importing</b> : is bringing products into a country.			The population of the UK and France are nearly the same, whereas that of Mexico is almost double.
natural resources	A resource provided by nature without human intervention that can be used.			Life expectancy of people in the UK is 81 years old, France 82 and Mexico 75 years. This is due to healthcare, food quality and lifestyle choices.
transportation	The movement of goods and people from place to place and how this is accomplished.			The area of the UK is 0.24 million km <sup>2</sup> , France is 0.64 million km <sup>2</sup> and Mexico is 1.98 million km <sup>2</sup> .
trade	The buying or selling of goods and services.			The tallest mountain in the UK is Ben Nevis, in France is Mont Blanc, and in Mexico is Pico de Orizaba.
trade links	The flow of international goods, services and ideas.			The longest river entirely in the UK is The Severn (354 km); the longest river in France is The Loire (1012 km); the longest river entirely in Mexico is the Rio de Grande (3034km).
natural gas	Gas located underground used as fuel.			A country's economy is calculated by what it produces, distribution and trade in goods and services to other countries
nuclear power	Power produced by a nuclear reactor.			Natural resources that Mexico has include oil, silver, copper, gold, lead, zinc, natural gas and wood. In the UK there is oil. France has almost no fossil fuel resources.
air pollution	When harmful gases, smoke, and particles get into the air, making it dirty and unsafe to breathe.			83% of people in the UK live in urban areas, 80% in France and 80% in Mexico.
emissions	The production of potentially harmful gas or radiation produced by burning fossil fuels, industry and vehicles.			Energy is produced in different ways: in the UK natural gas, France nuclear power and Mexico relies on natural gas and oil.
global warming	Emissions that blanket the earth and trap the heat from the sun. This leads to global warming and climate change.			There are different levels of air pollution across the UK, France and Mexico due to the burning of fossil fuels which contributes to global warming. This causes health issues, such as respiratory conditions.
				Large cities try to reduce air pollution by making changes to transportation, using renewable power sources and reducing emissions

Quizzing		Quiz at home	
Ask your partner the questions below. Can they find the correct answer on the right-hand side?		Ask your adult to look at the KO.	
Which region is between the temperate and the tropics?	United Kingdom	Quiz them using the vocabulary and knowledge section or the quiz questions. <ul style="list-style-type: none"> <li>• Can they beat your score?</li> <li>• Can they score more than 5? 10?</li> <li>• Compete with your adult in the elimination quiz. Take it in turn to ask each other questions. The first person to get a question wrong is out.</li> </ul>	
What is the capital city of Mexico called?	France		
Which country has the highest mountain (UK, France or Mexico)?	82 years		
Which country has the longest river (UK, France or Mexico)?	Mexico		
Which country has the capital city 'London'?	Mexico City		
Which country has the largest area (UK, France or Mexico)?	oil		
What is the life expectancy for people in France?	Air pollution		
Which natural resource is found in the United Kingdom?	subtropics		
What are harmful gases, smoke, and particles that make the air dirty?	Mexico		
BIG Questions		Beat the adult	
<ol style="list-style-type: none"> <li>How is a country's economy calculated?</li> <li>Name three ways that energy is produced.</li> <li>Which natural resources are located in Mexico and France?</li> <li>What is the main contributor to global warming?</li> <li>What is the difference between importing and exporting?</li> <li>What is the name of the tallest mountain in France?</li> </ol>		Your teacher can give <b>10 facts in 1 minute</b> about this topic.  How many can you give to your partner?  	
Word scramble	Creative Tasks	Challenge	
Unscramble the key vocabulary from this topic below. You can create your own at the bottom	<ol style="list-style-type: none"> <li>Use a blank copy of the KO to fill in the missing information.</li> <li>Investigate which are the five largest cities in France by population. Plot them on a map.</li> <li>Create a poster advertising the Channel tunnel which links the United Kingdom and France. Think about how, where, why and what for!</li> <li>Investigate a national dish of Mexico, France and the United Kingdom.</li> </ol>	Label these American states that border Mexico to the north.	
tk islander		   	
sultana rag			
opulence rraw			
ur pollinator			
exit comic y			
miss noise			
gb airwoman lgl			
lu apricots			
barrel nodd			
i play tictac		Label these countries that border Mexico.	
		   	

Enquiry  
Map Work

Here is a map of France.

- i. Label France.
- ii. Locate and label France's capital city.
- iii. Label the countries with land borders.



This is a map showing England and the north of France.

There are many ports along the south coast of England.

Investigate the transport links between the two countries, including links by sea, air and under the sea.

Focus on the ports of Plymouth, Poole, Portsmouth and Dover.

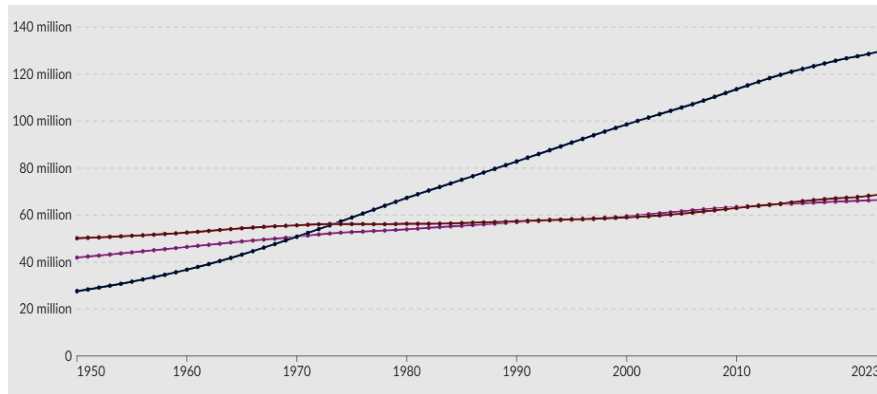
For a challenge choose two more ports to investigate.

Which towns or cities do these ports import to?

Draw lines on the map to show these.



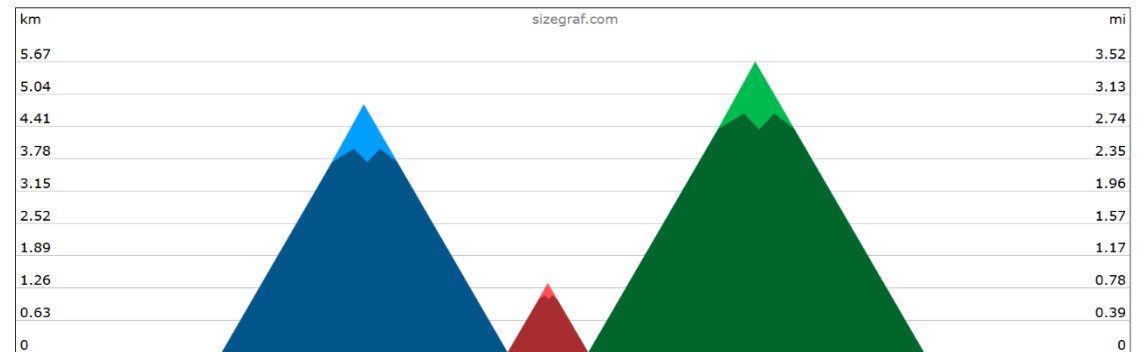
This is a graph showing changes in population of the United Kingdom, France and Mexico from 1950 to 2023.



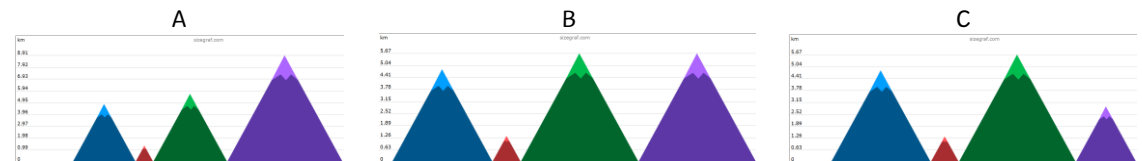
Label the graph with the correct country. Explain your answer. How do you know?

Between which years did all three countries have about the same population? Mark this on the graph.

This graph shows the tallest mountain in the United Kingdom, France and Mexico. Label each mountain with its name and the country that it is located in.



Which graph below shows Mount Everest (purple) in comparison? Explain how you know.



Write the definition for each picture.

Knowledge



Write the word for each definition

Knowledge



Life expectancy of people in the UK is \_\_\_\_\_ years old, France 82 and Mexico \_\_\_\_\_ years. This is due to healthcare, food quality and lifestyle choices.

Large cities try to reduce air \_\_\_\_\_ by making changes to transportation, using \_\_\_\_\_ power sources and reducing emissions

The longest river entirely in the UK is The \_\_\_\_\_ (354 km); the longest river in France is The \_\_\_\_\_ (1012 km); the longest river entirely in Mexico is the Rio de Grande (3034km).

The UK, France and Mexico are countries located in either the continent of \_\_\_\_\_ or the southern part of the North American continental plate.

The capital cities of UK are **London**, \_\_\_\_\_, Cardiff and Belfast, Paris is the capital of France and Mexico City is the capital of Mexico.

The population of the UK and France are nearly the same, whereas that of Mexico is almost \_\_\_\_\_

The UK and France are both in the \_\_\_\_\_ climate zone. Mexico is in a tropical, \_\_\_\_\_ and temperate climate zone, with deserts and rainforests.

The area of the UK is 0.24 million km<sup>2</sup>, France is 0.64 million km<sup>2</sup> and Mexico is \_\_\_\_\_ million km<sup>2</sup>.

The tallest mountain in the UK \_\_\_\_\_, in France is Mont Blanc, and in Mexico is Pico de Orizaba.

Natural resources that Mexico has include oil, silver, copper, \_\_\_\_\_, lead, zinc, natural gas and wood. In the UK there is \_\_\_\_\_. France has almost no fossil fuel resources.














A country's economy is calculated by what it \_\_\_\_\_, distribution and \_\_\_\_\_ in goods and services to other countries

There are different levels of air pollution across the UK, France and Mexico due to the burning of \_\_\_\_\_ which contributes to global warming. This causes health issues, such as respiratory conditions.













83% of people in the \_\_\_\_\_ live in urban areas, 80% in France and 80% in \_\_\_\_\_.

Energy is produced in different ways: in the UK \_\_\_\_\_, France nuclear power and Mexico relies on natural gas and oil.

Write the definition for each of the following words

Vocabulary		
subtropical		
land border		
economy		
exporting		
natural resources		
transportation		
trade		
trade links		
natural gas		
nuclear power		
air pollution		
emissions		
global warming		

Write the vocabulary word for each definition

Vocabulary		
natural gas	Gas located _____ used as fuel.	
nuclear power	Power produced by a nuclear _____.	
subtropical	The areas bordering the tropics or separating the tropic regions from the temperate ones.	
land border	The _____ boundary that separates countries, states or geographical areas that have different _____.	
exporting	The selling of goods and services from one _____ to another, however _____: is bringing products into a country.	
air pollution	When _____ gases, smoke, and particles get into the air, making it dirty and unsafe to _____.	
natural resources	A resource provided by _____ without human _____ that can be used.	
transportation	The _____ of goods and people from place to place and how this is accomplished.	
trade	The _____ or selling of goods and services.	
trade links	The flow of _____ goods, services and ideas.	
economy	The process by which goods and _____ are produced, sold and brought in a country or region.	
global warming	_____ that blanket the earth and trap the _____ from the sun. This leads to global warming and _____.	
emissions	The production of potentially _____ gas or radiation produced by burning fossil fuels, industry and _____.	